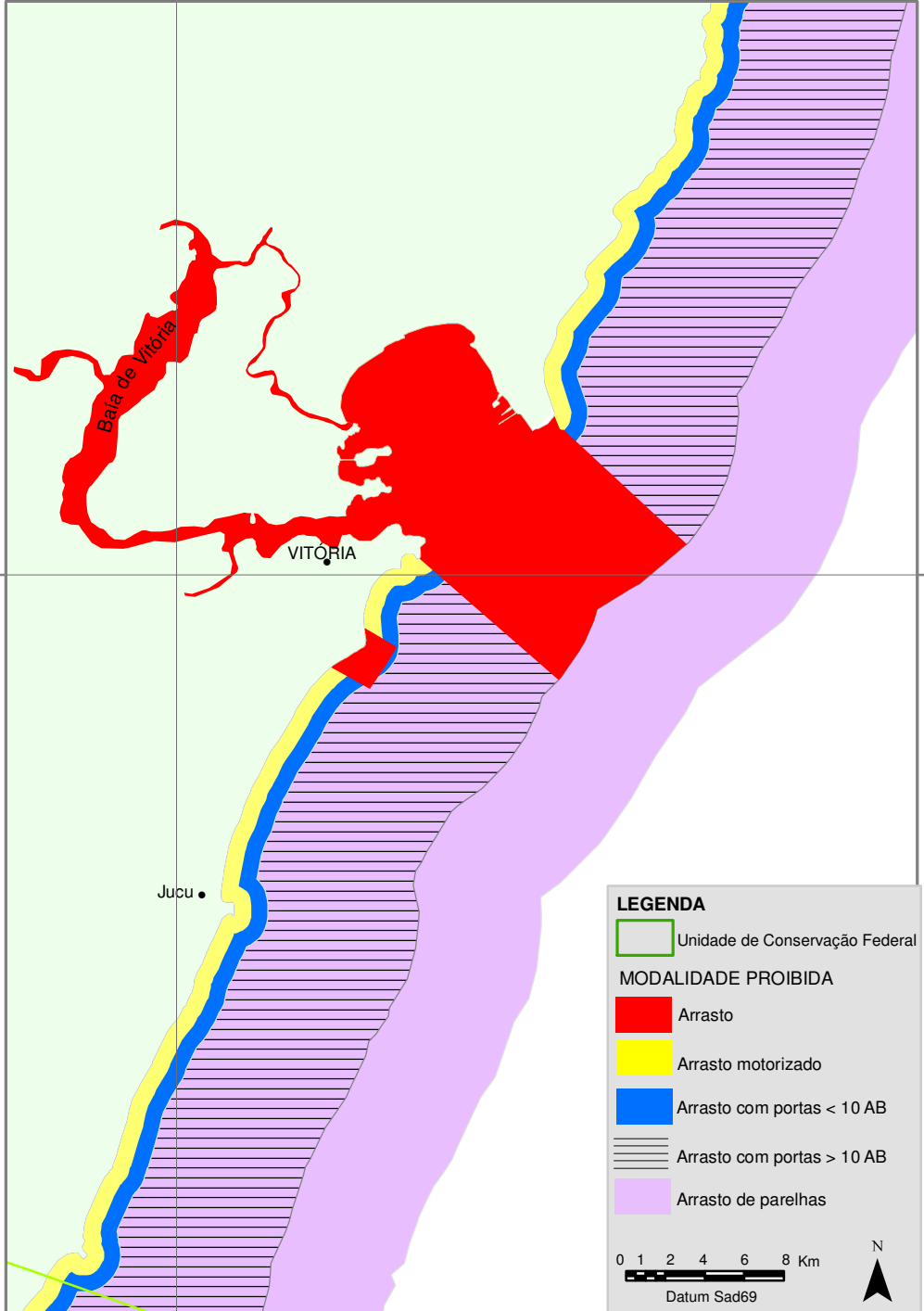


-40°20'







-20°20'

-20°20'

-40°20'



**LEGENDA**

-  Unidade de Conservação Federal
- MODALIDADE PROIBIDA**
-  Arrasto
-  Arrasto motorizado
-  Arrasto com portas < 10 AB
-  Arrasto com portas > 10 AB
-  Arrasto de parcelhas

0 1 2 4 6 8 Km

Datum Sad69

N

